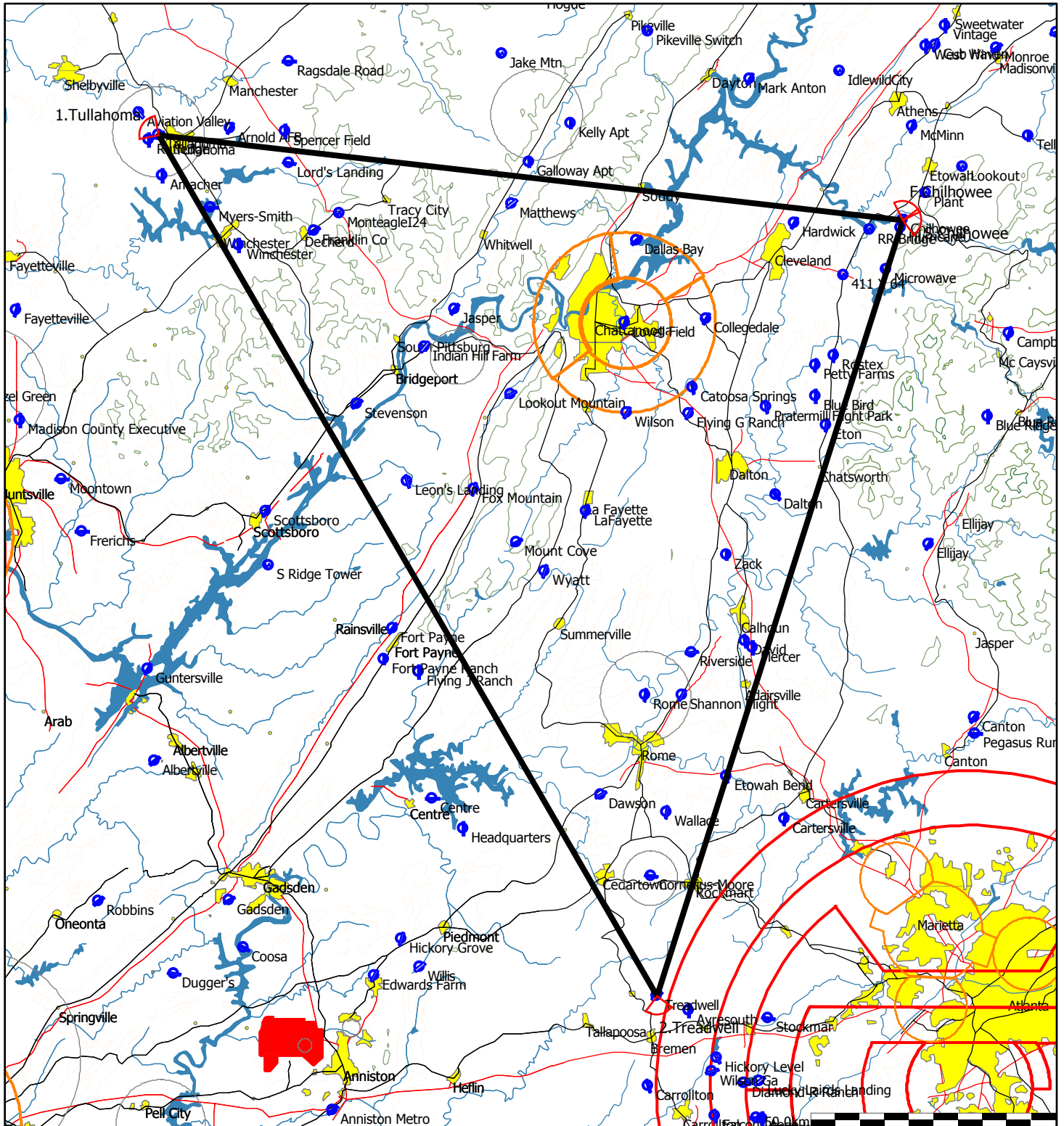


Type: FAI Triangle - (521.4km)

500k Triangle Tullahoma Treadwell

Task distance: 521.4km

Style	Code	Points	Latitude	Longitude	Dis.	Crs.
Take off	1	Chilhowee	N35°13.450'	W084°35.060'		
Start	1	Chilhowee	N35°13.450'	W084°35.060'		
1.Point	40	Tullahoma	N35°22.809'	W086°14.761'	151.8km	277°
2.Point	39	Treadwell	N33°47.883'	W085°07.983'	203.3km	150°
Finish	1	Chilhowee	N35°13.450'	W084°35.060'	166.3km	17°
Landing	1	Chilhowee	N35°13.450'	W084°35.060'		

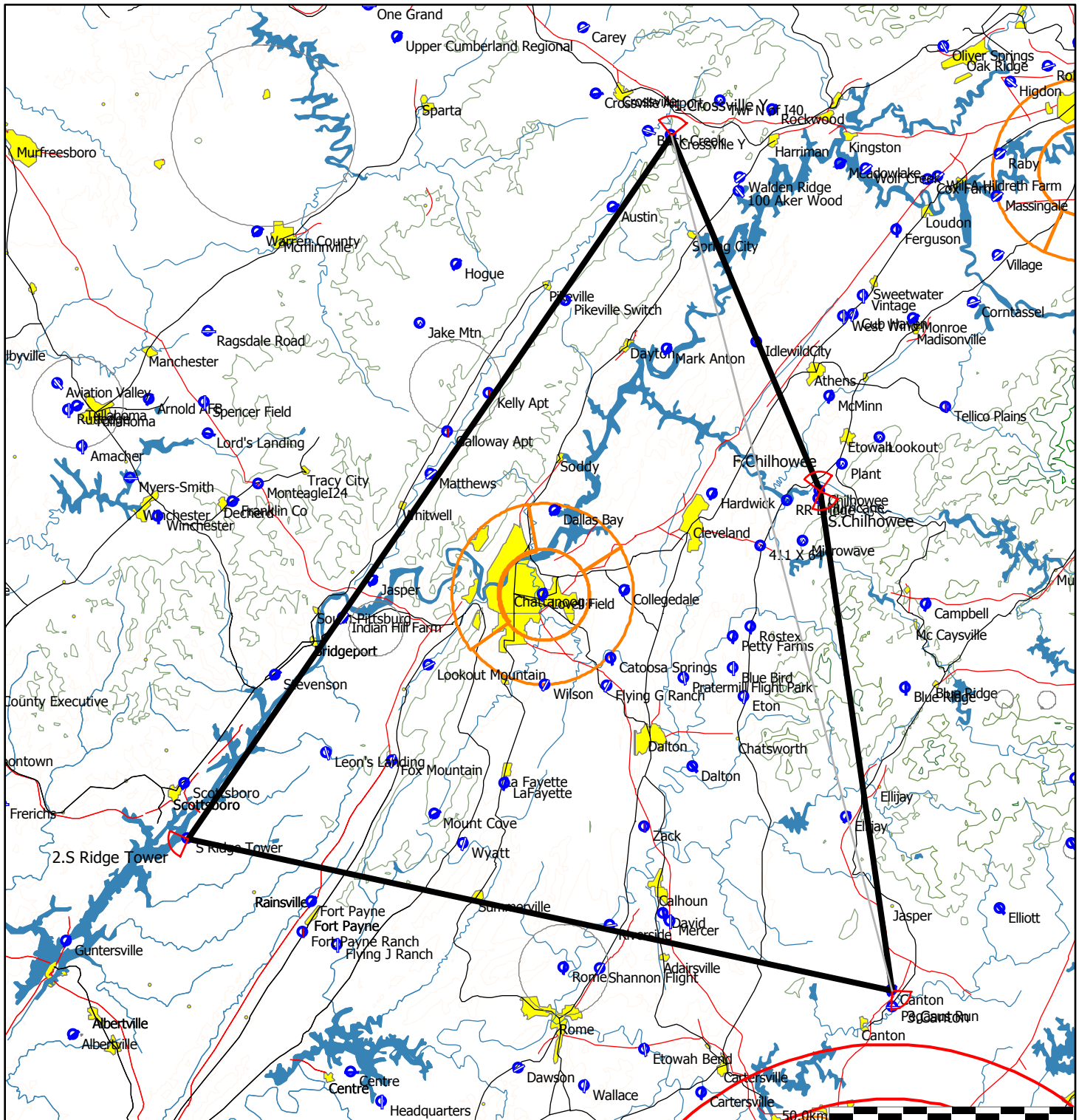


Type: FAI Triangle, Start on leg - (501.0km)

500k Triangle CrossvilleY SRidgeTower Canton

Task distance: 502.4km

Style	Code	Points	Latitude	Longitude	Dis.	Crs.
Take off	1	Chilhowee	N35°13.450'	W084°35.060'		
Start	1	Chilhowee	N35°13.450'	W084°35.060'		
1.Point	29	Crossville Y	N35°52.500'	W084°55.000'	78.4km	338°
2.Point	38	S Ridge Tower	N34°35.300'	W086°00.000'	173.6km	215°
3.Point	CANTON	Canton	N34°18.635'	W084°25.435'	147.8km	102°
Finish	1	Chilhowee	N35°13.450'	W084°35.060'	102.6km	352°
Landing	1	Chilhowee	N35°13.450'	W084°35.060'		

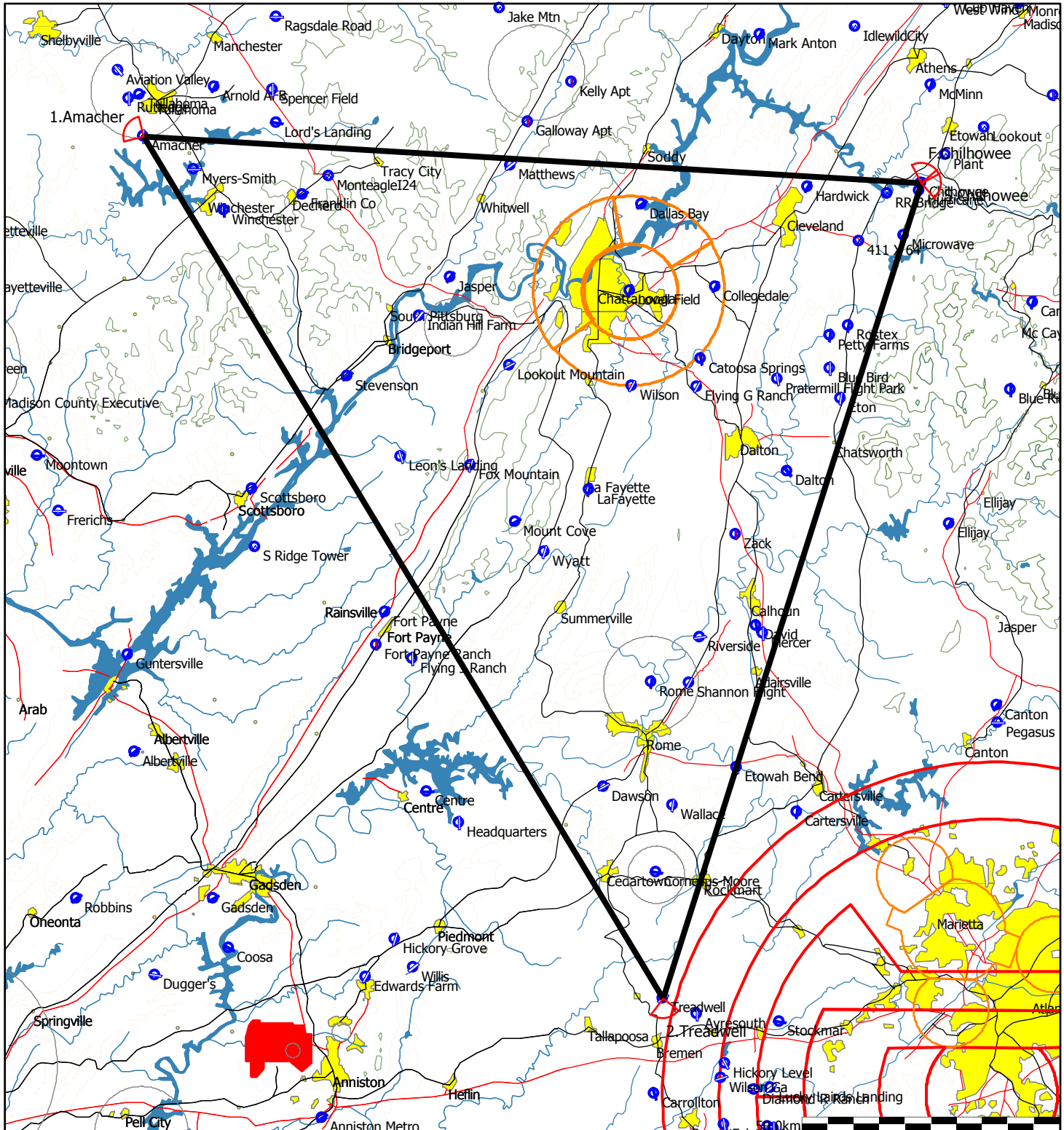


Type: FAI Triangle - (512.4km)

500k Triangle Amacher Treadwell

Task distance: 512.4km

Style	Code	Points	Latitude	Longitude	Dis.	Crs.
Take off	1	Chilhowee	N35°13.450'	W084°35.060'		
Start	1	Chilhowee	N35°13.450'	W084°35.060'		
1.Point	AMACHER	Amacher	N35°18.338'	W086°14.199'	150.3km	274°
2.Point	39	Treadwell	N33°47.883'	W085°07.983'	195.7km	149°
Finish	1	Chilhowee	N35°13.450'	W084°35.060'	166.3km	17°
Landing	1	Chilhowee	N35°13.450'	W084°35.060'		



Type: FAI Triangle, Start on leg - (516.0km)

500k Triangle Matthews TwrNofI40* SRidgeTower Schulz

Task distance: 516.1km

Style	Code	Points	Latitude	Longitude	Dis.	Crs.
Take off	14	Matthews	N35°15.300'	W085°27.400'		
Start	14	Matthews	N35°15.300'	W085°27.400'		
1.Point		Twr N of I40	N35°56.300'	W084°48.400'	96.1km	38°
2.Point	SHULTZ	Shultz	N35°44.933'	W086°48.817'	182.1km	264°
3.Point	38	S Ridge Tower	N34°35.300'	W086°00.000'	148.7km	150°
Finish	14	Matthews	N35°15.300'	W085°27.400'	89.2km	34°
Landing	14	Matthews	N35°15.300'	W085°27.400'		

