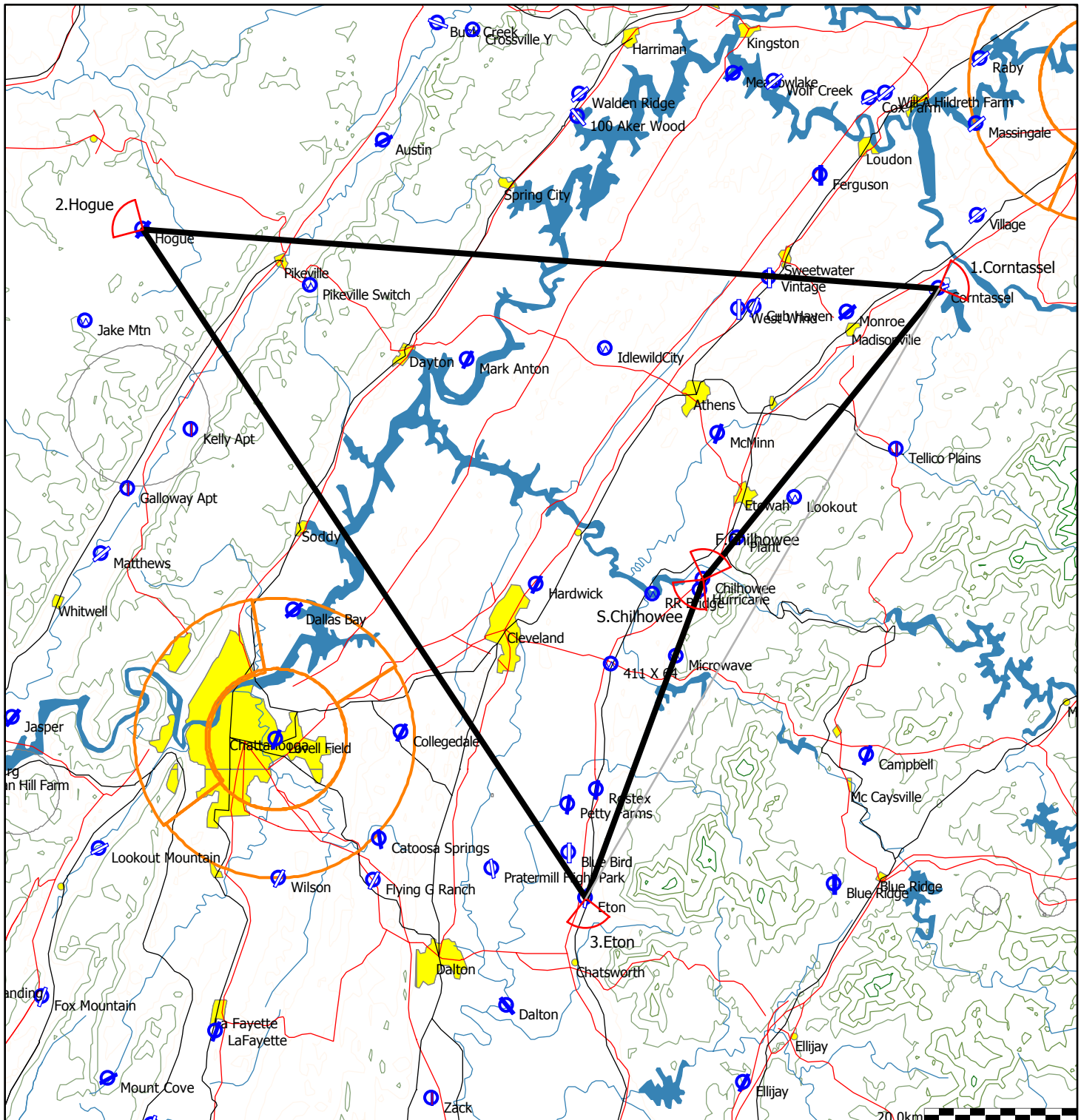


Type: FAI Triangle, Start on leg - (303.3km)

300k Triangle Corntassel Hogue Eton

Task distance: 304.5km

| Style | Code | Points | Latitude | Longitude | Dis. | Crs. |
|----------|------|------------|-------------|--------------|---------|------|
| Take off | 1 | Chilhowee | N35°13.450' | W084°35.060' | | |
| Start | 1 | Chilhowee | N35°13.450' | W084°35.060' | | |
| 1.Point | 4 | Corntassel | N35°34.117' | W084°14.467' | 49.3km | 39° |
| 2.Point | 33 | Hogue | N35°38.337' | W085°23.832' | 104.8km | 275° |
| 3.Point | 7 | Eton | N34°50.805' | W084°45.280' | 105.7km | 146° |
| Finish | 1 | Chilhowee | N35°13.450' | W084°35.060' | 44.7km | 20° |
| Landing | 1 | Chilhowee | N35°13.450' | W084°35.060' | | |

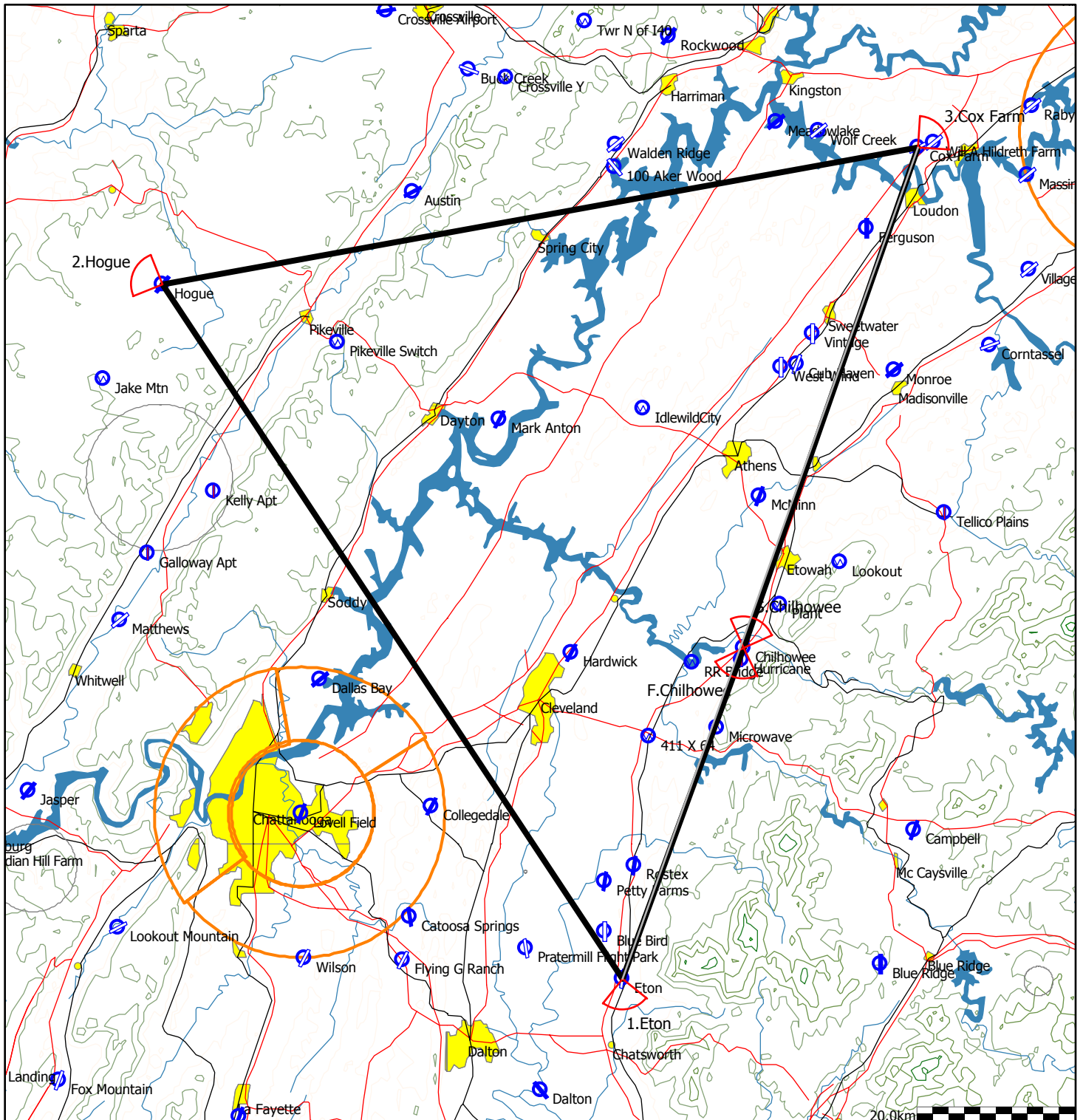


Type: FAI Triangle, Start on leg - (314.4km)

300k Triangle Eton Hogue CoxFarm

Task distance: 314.4km

| Style | Code | Points | Latitude | Longitude | Dis. | Crs. |
|----------|----------|-----------|-------------|--------------|---------|------|
| Take off | 1 | Chilhowee | N35°13.450' | W084°35.060' | | |
| Start | 1 | Chilhowee | N35°13.450' | W084°35.060' | | |
| 1.Point | 7 | Eton | N34°50.805' | W084°45.280' | 44.7km | 200° |
| 2.Point | 33 | Hogue | N35°38.337' | W085°23.832' | 105.7km | 327° |
| 3.Point | COX FARM | Cox Farm | N35°47.671' | W084°20.495' | 96.9km | 79° |
| Finish | 1 | Chilhowee | N35°13.450' | W084°35.060' | 67.1km | 199° |
| Landing | 1 | Chilhowee | N35°13.450' | W084°35.060' | | |

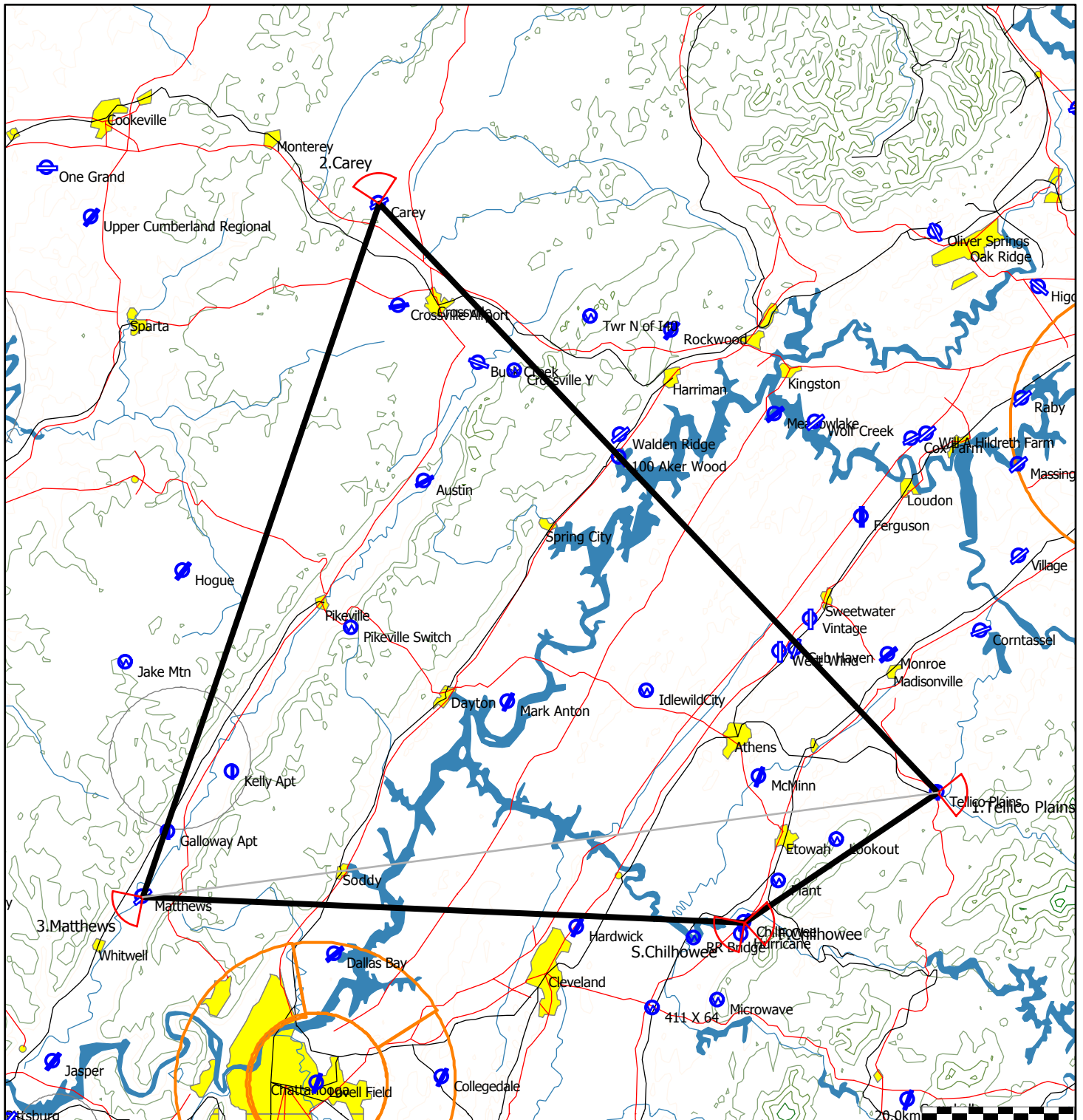


Type: FAI Triangle, Start on leg - (307.9km)

300k Triangle TellicoPlains Carey Matthews

Task distance: 312.4km

| Style | Code | Points | Latitude | Longitude | Dis. | Crs. |
|----------|------|----------------|-------------|--------------|---------|------|
| Take off | 1 | Chilhowee | N35°13.450' | W084°35.060' | | |
| Start | 1 | Chilhowee | N35°13.450' | W084°35.060' | | |
| 1.Point | 23 | Tellico Plains | N35°22.705' | W084°18.195' | 30.7km | 56° |
| 2.Point | 26 | Carey | N36°04.337' | W085°06.831' | 106.3km | 317° |
| 3.Point | 14 | Matthews | N35°15.300' | W085°27.400' | 96.0km | 199° |
| Finish | 1 | Chilhowee | N35°13.450' | W084°35.060' | 79.3km | 92° |
| Landing | 1 | Chilhowee | N35°13.450' | W084°35.060' | | |

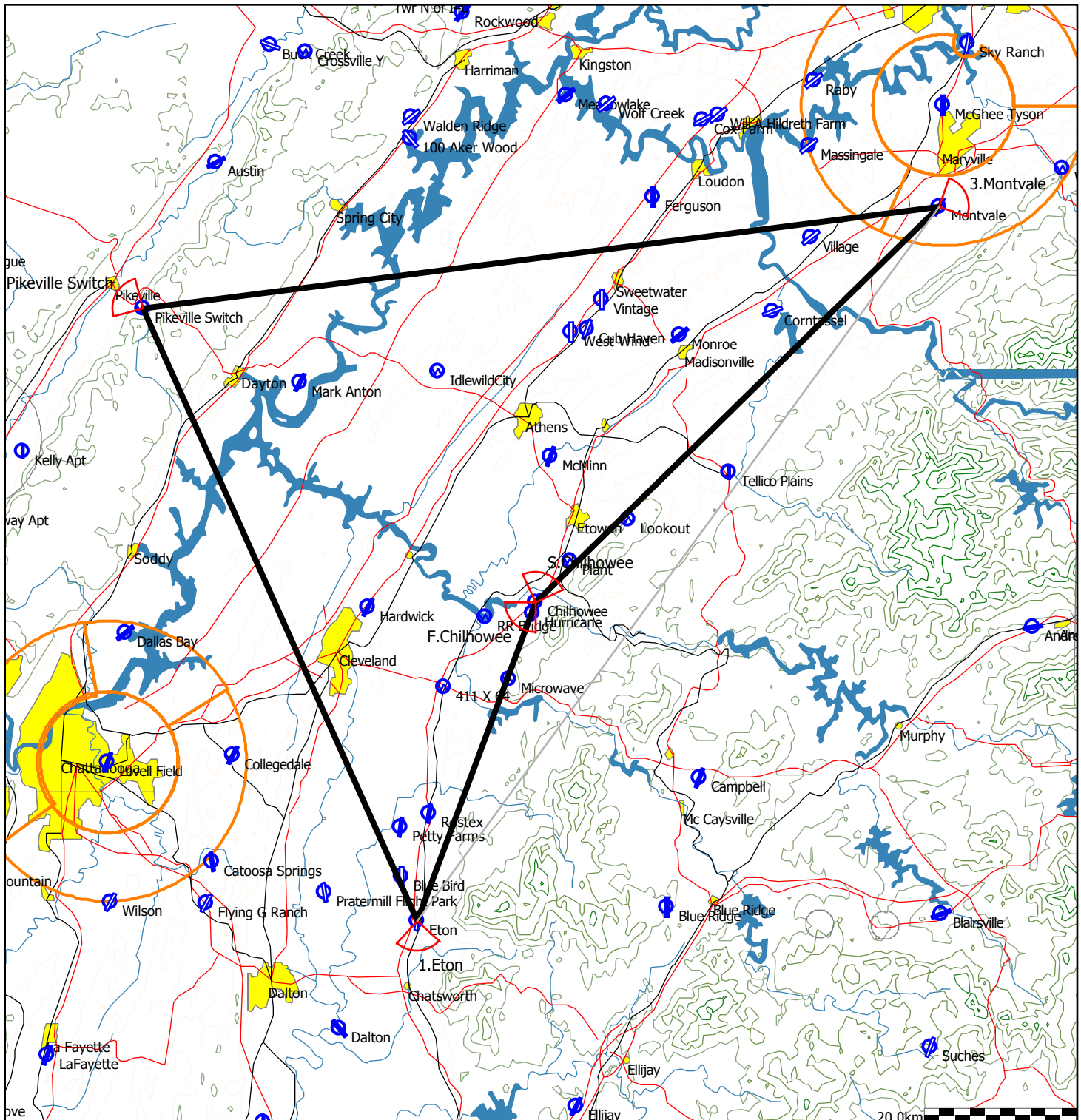


Type: FAI Triangle, Start on leg - (310.0km)

300k Triangle Eton PikevilleSwitch Montvale

Task distance: 312.6km

| Style | Code | Points | Latitude | Longitude | Dis. | Crs. |
|----------|----------|------------------|-------------|--------------|---------|------|
| Take off | 1 | Chilhowee | N35°13.450' | W084°35.060' | | |
| Start | 1 | Chilhowee | N35°13.450' | W084°35.060' | | |
| 1.Point | 7 | Eton | N34°50.805' | W084°45.280' | 44.7km | 200° |
| 2.Point | 19 | Pikeville Switch | N35°34.317' | W085°09.183' | 88.4km | 336° |
| 3.Point | MONTVALE | Montvale | N35°41.555' | W083°59.928' | 105.2km | 82° |
| Finish | 1 | Chilhowee | N35°13.450' | W084°35.060' | 74.3km | 226° |
| Landing | 1 | Chilhowee | N35°13.450' | W084°35.060' | | |

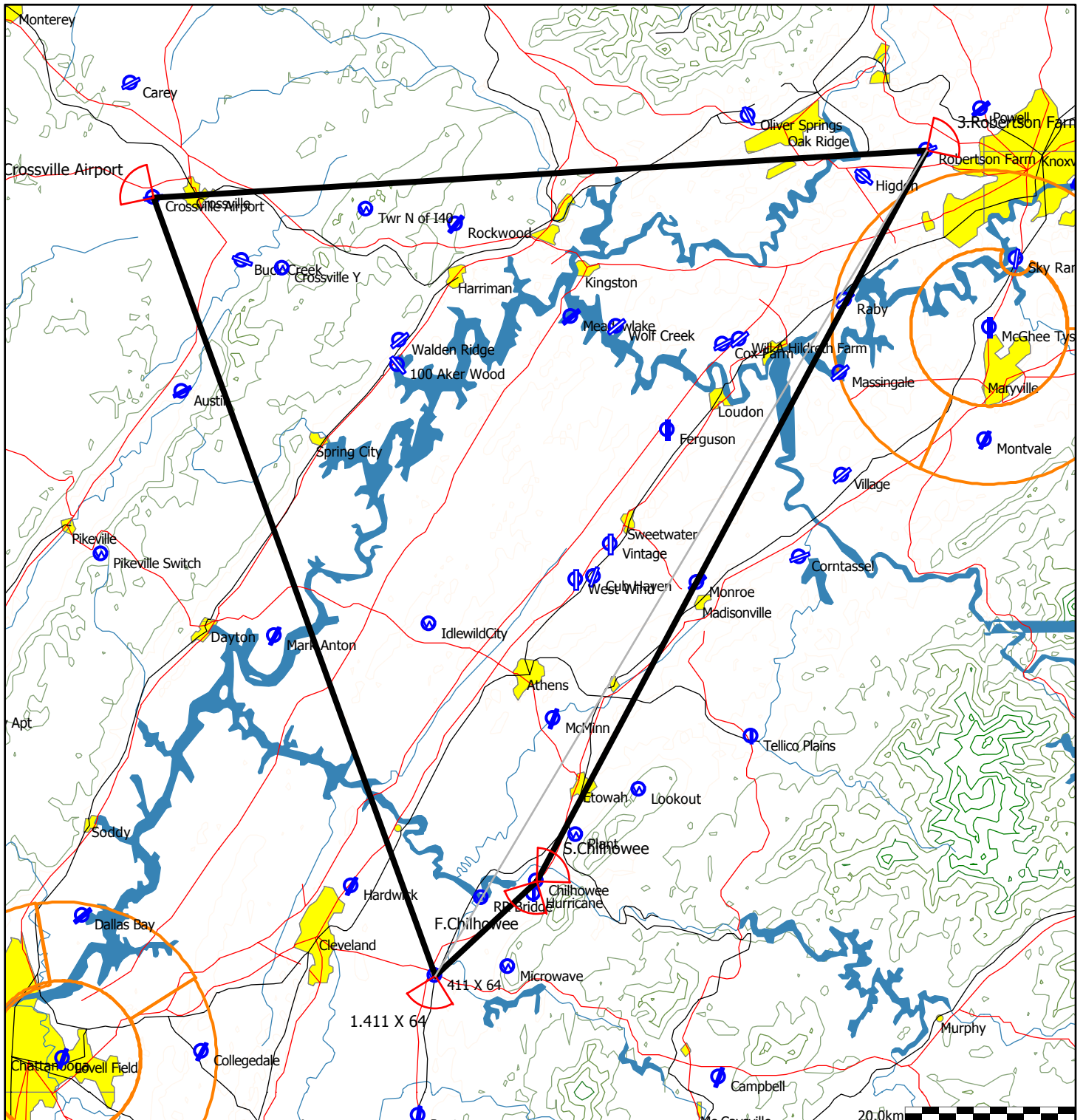


Type: FAI Triangle, Start on leg - (302.6km)

300k Triangle 411x64 CrossvilleAP RobertsonFarm

Task distance: 303.3km

| Style | Code | Points | Latitude | Longitude | Dis. | Crs. |
|----------|----------|--------------------|-------------|--------------|--------|------|
| Take off | 1 | Chilhowee | N35°13.450' | W084°35.060' | | |
| Start | 1 | Chilhowee | N35°13.450' | W084°35.060' | | |
| 1.Point | 2 | 411 X 64 | N35°07.400' | W084°43.000' | 16.4km | 227° |
| 2.Point | 28 | Crossville Airport | N35°57.067' | W085°05.100' | 97.9km | 340° |
| 3.Point | RBRTSNFR | Robertson Farm | N36°00.067' | W084°04.467' | 91.1km | 86° |
| Finish | 1 | Chilhowee | N35°13.450' | W084°35.060' | 97.9km | 208° |
| Landing | 1 | Chilhowee | N35°13.450' | W084°35.060' | | |

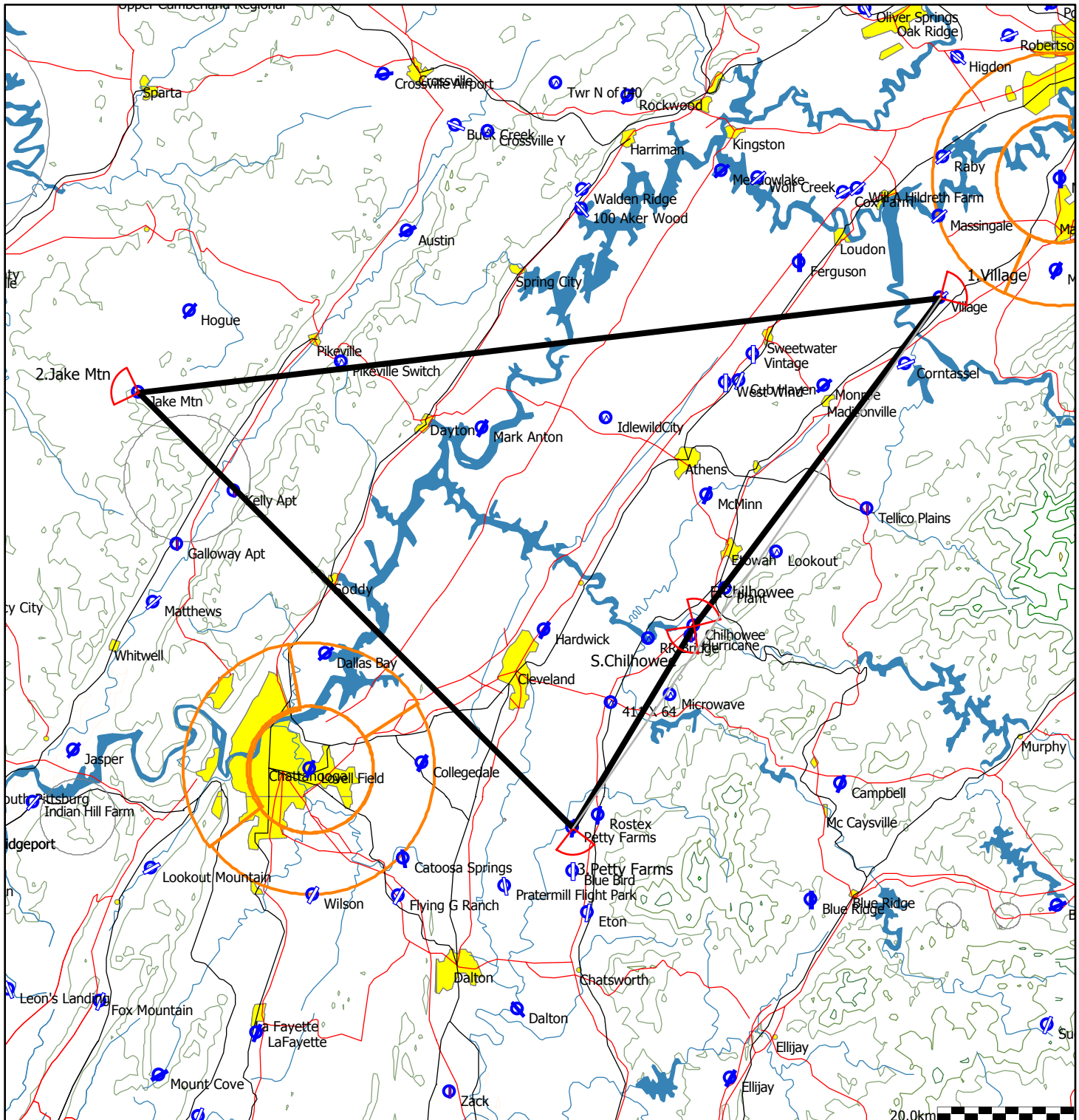


Type: FAI Triangle, Start on leg - (302.3km)

300k Triangle Village JakeMtn* PettyFarms

Task distance: 302.4km

| Style | Code | Points | Latitude | Longitude | Dis. | Crs. |
|----------|----------|-------------|-------------|--------------|---------|------|
| Take off | 1 | Chilhowee | N35°13.450' | W084°35.060' | | |
| Start | 1 | Chilhowee | N35°13.450' | W084°35.060' | | |
| 1.Point | 24 | Village | N35°39.355' | W084°11.128' | 60.1km | 37° |
| 2.Point | | Jake Mtn | N35°31.850' | W085°28.783' | 117.8km | 264° |
| 3.Point | PTTYFRMS | Petty Farms | N34°57.483' | W084°46.750' | 90.0km | 135° |
| Finish | 1 | Chilhowee | N35°13.450' | W084°35.060' | 34.5km | 31° |
| Landing | 1 | Chilhowee | N35°13.450' | W084°35.060' | | |



Type: FAI Triangle - (301.8km)

300k Triangle JakeMtn* OliverSprings

Task distance: 301.8km

| Style | Code | Points | Latitude | Longitude | Dis. | Crs. |
|----------|------|----------------|-------------|--------------|---------|------|
| Take off | 1 | Chilhowee | N35°13.450' | W084°35.060' | | |
| Start | 1 | Chilhowee | N35°13.450' | W084°35.060' | | |
| 1.Point | | Jake Mtn | N35°31.850' | W085°28.783' | 88.0km | 293° |
| 2.Point | 36 | Oliver Springs | N36°02.255' | W084°18.412' | 119.9km | 62° |
| Finish | 1 | Chilhowee | N35°13.450' | W084°35.060' | 93.9km | 196° |
| Landing | 1 | Chilhowee | N35°13.450' | W084°35.060' | | |

